

## Bing Maps


A: South Bloomingville


B: The Narrows

See your other stop(s) below.


I: South Bloomingville


Trip: 35.3 mi, 52 min

 **FREE!** Use **Bing 411** to find movies, businesses & more: **800-BING-411**

 South Bloomingville	A-B: 2.5 mi 4 min
---	----------------------

1. Depart SR-56	2.5 mi
-----------------	--------


 2. Turn left onto CR-184 / Narrows Rd	
---	--

 3. Arrive at The Narrows <i>The last intersection is SR-56</i> <i>If you reach Township Hwy 15, you've gone too far</i>	
---	--


 The Narrows	B-C: 7.1 mi 17 min
---	-----------------------


4. Depart CR-184 / Narrows Rd	7.1 mi
-------------------------------	--------

 5. Arrive at Eagle Mills <i>The last intersection is Township Hwy 15</i> <i>If you reach CR-17 / Pretty Run Rd, you've gone too far</i>	
---	--


 Eagle Mills	C-D: 2.7 mi 2 min
---	----------------------

6. Depart CR-17 / Pretty Run Rd	2.7 mi
---------------------------------	--------


 7. Arrive at SR 327 <i>The last intersection is CR-17 / Eagle Mills Rd</i> <i>If you reach SR-327, you've gone too far</i>	
--	--













 SR 327	D-E: 2.1 mi 2 min
--	----------------------

8. Depart CR-17 / Eagle Mills Rd	
----------------------------------	--

 9. Turn left onto SR-327	2.1 mi
--	--------

 10. Turn left onto SR-671	
---	--

 11. Arrive at SR 671 <i>The last intersection is SR-327</i> <i>If you reach Dixon Mill Rd / Gibson Hollow Rd / Township Hwy 17, you've gone too far</i>	
---	--

 SR 671	E-F: 4.5 mi 4 min
12. Depart SR-671	4.5 mi
 13. Arrive at Ratcliffburg <i>If you reach US-50, you've gone too far</i>	
 Ratcliffburg	F-G: 4.3 mi 4 min
14. Depart US-50	4.3 mi
 15. Arrive at Allensville <i>If you reach Carpenter Rd / CR-31, you've gone too far</i>	
 Allensville	G-H: 8.6 mi 9 min
16. Depart CR-18 / Goosecreek Rd	6.6 mi
 17. Turn left to stay on CR-18 / Goosecreek Rd	2.0 mi
 18. Arrive at Hocking County Line <i>The last intersection is Township Hwy 23 If you reach CR-249 / Goose Creek Rd, you've gone too far</i>	
 Hocking County Line	H-I: 3.4 mi 6 min
19. Depart CR-18 / Goosecreek Rd	
 20. Road name changes to CR-249 / Goose Creek Rd	
 21. Keep right to stay on CR-249 / Goose Creek Rd	3.3 mi
 22. Turn left onto SR-56	
 23. Arrive at South Bloomingville <i>The last intersection is CR-249 / Goose Creek Rd If you reach SR-664, you've gone too far</i>	

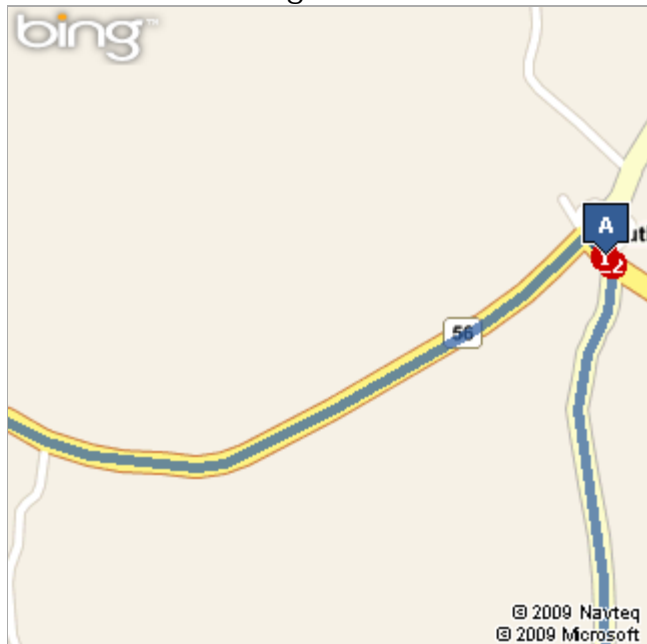
These directions are subject to the Microsoft® Service Agreement and for informational purposes only. No guarantee is made regarding their completeness or accuracy. Construction projects, traffic, or other events may cause actual conditions to differ from these results. Map and traffic data © 2009 NAVTEQ™, AND™.

Trip: 35.3 mi, 52 min



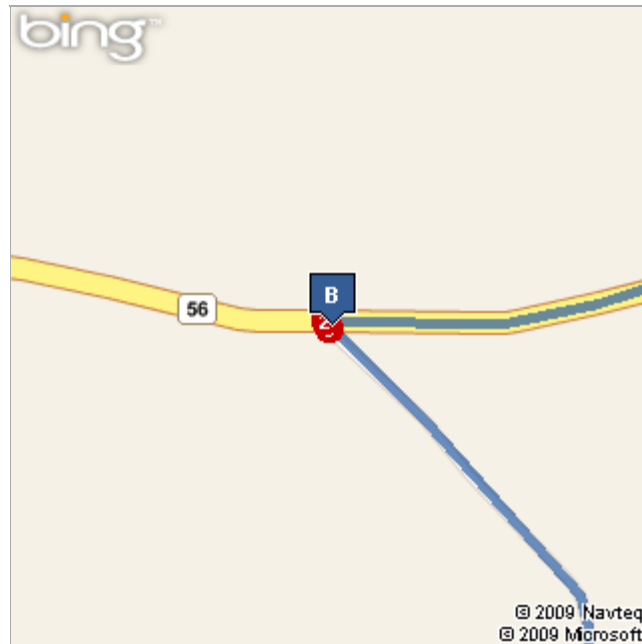
This map is based on the map view in the browser window when you clicked Print.

A: South Bloomingville

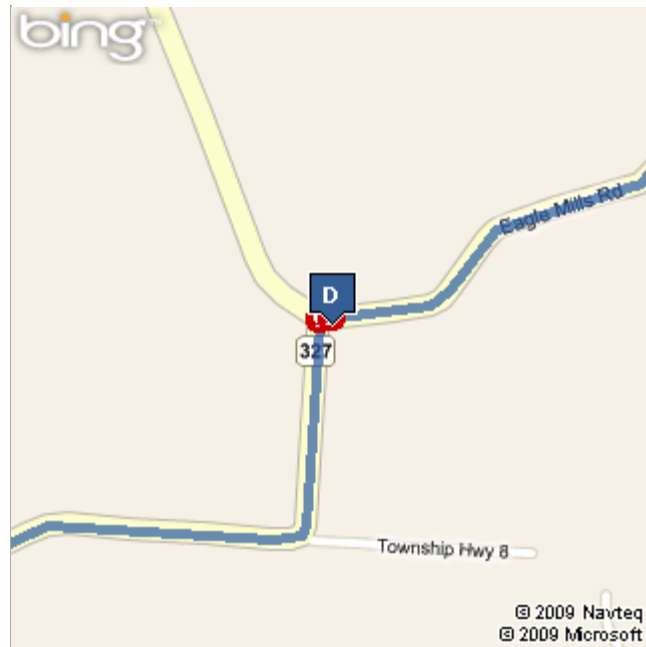
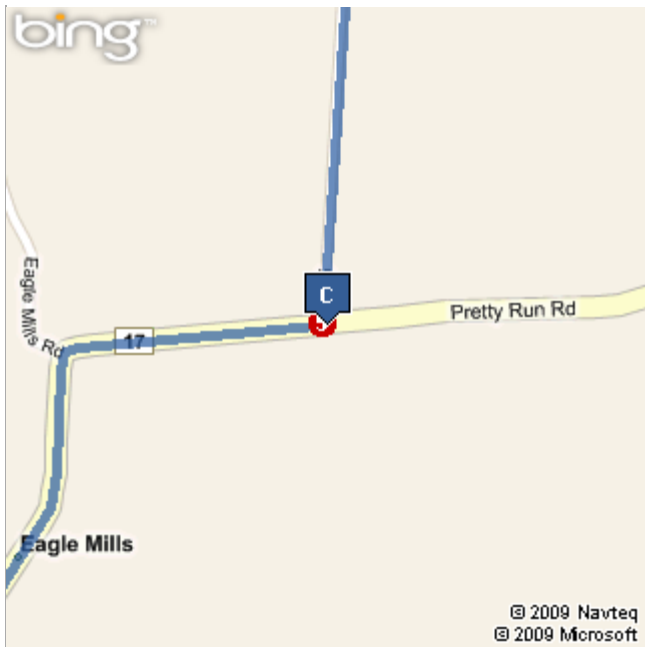


C: Eagle Mills

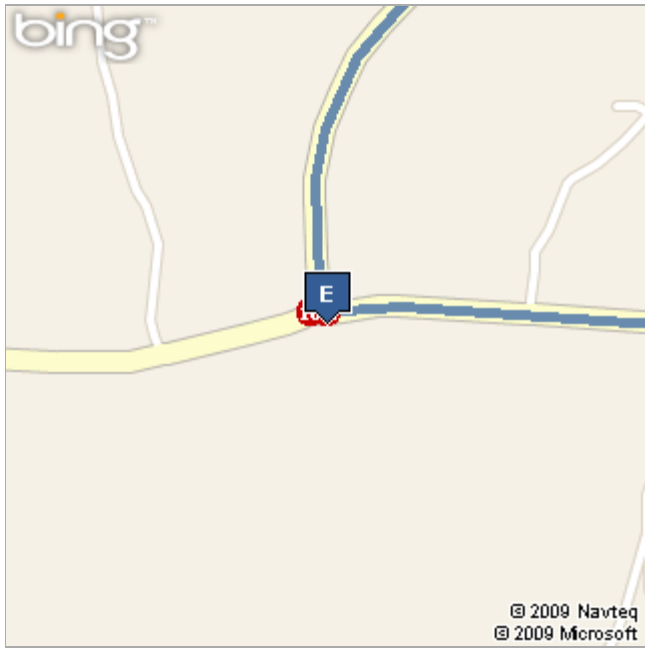
B: The Narrows



D: SR 327

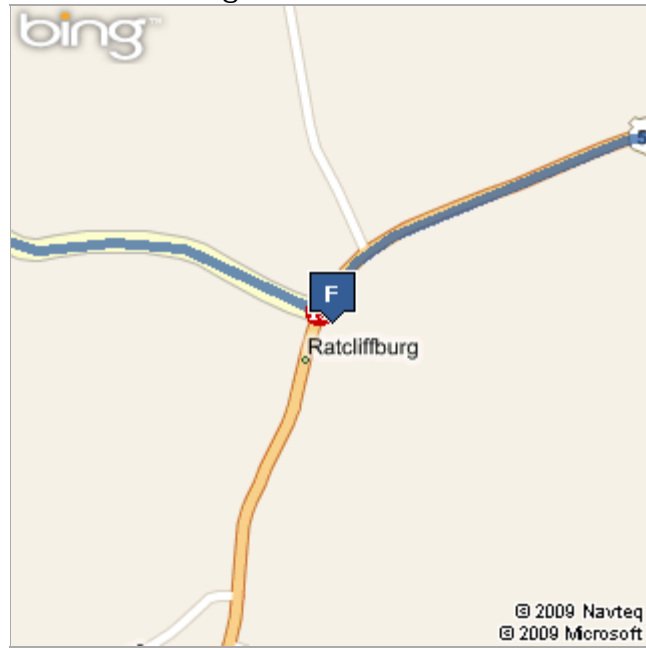


E: SR 671

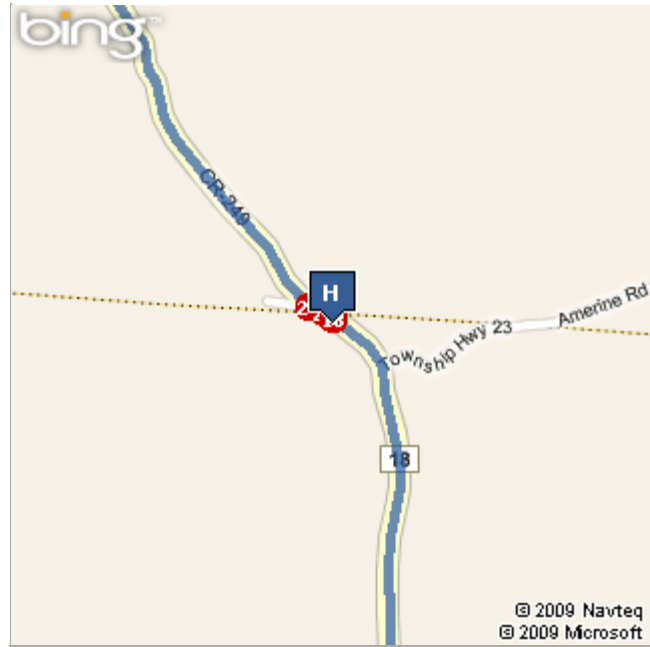


G: Allensville

F: Ratcliffburg



H: Hocking County Line



I: South Bloomingville

