

Bing Maps

A: New Plymouth
 B: Vinton County Airport

See your other stop(s) below.

I: New Plymouth
 Trip: 37.6 mi, 49 min





FREE! Use **Bing 411** to find movies, businesses & more: **800-BING-411**




New Plymouth	A-B: 7.0 mi 7 min
1. Depart SR-328	3.5 mi
2. Turn left to stay on SR-328	3.5 mi
3. Arrive at Vinton County Airport <i>The last intersection is CR-22 / Airport Rd If you reach SR-328, you've gone too far</i>	



Vinton County Airport	B-C: 3.3 mi 4 min
4. Depart SR-328	3.3 mi
5. Turn left onto SR-93	
6. Arrive at SR93 & SR328 <i>The last intersection is SR-328 If you reach SR-93, you've gone too far</i>	






SR93 & SR328	C-D: 3.1 mi 5 min
7. Depart SR-93	3.0 mi
8. Turn left onto US-50 / E Main St <i>BP on the corner</i>	
9. Arrive at McArthur <i>The last intersection is SR-93 / N Market St If you reach S Locust St, you've gone too far</i>	

McArthur	D-E: 2.6 mi 3 min
10. Depart US-50 / E Main St	2.6 mi
11. Arrive at US50 & SR677 <i>The last intersection is SR-677 / Power Plant Rd If you reach CR-7 / Old McArthur Rd, you've gone too far</i>	

 US50 & SR677	E-F: 4.8 mi 6 min
12. Return on US-50	
 13. Turn right onto SR-677 / Power Plant Rd	4.7 mi
 14. Turn right to stay on SR-677 / Commercial St	0.1 mi
 15. Arrive at Zakeski <i>The last intersection is 2nd St</i> <i>If you reach Super Kids Ln, you've gone too far</i>	

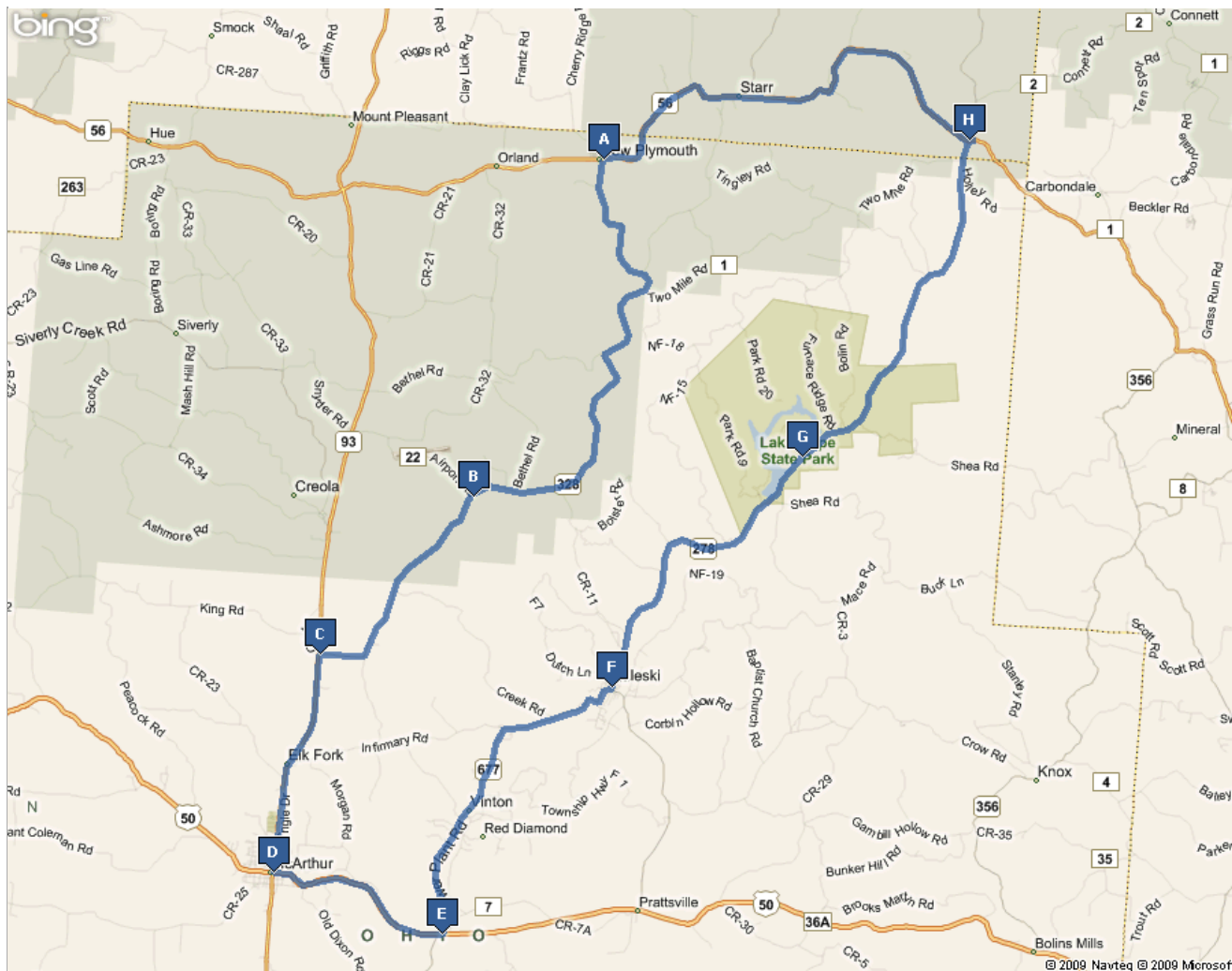
 Zakeski	F-G: 4.7 mi 5 min
16. Return on SR-278 / Commercial St	
 17. Turn right to stay on SR-278 / 2nd St	4.6 mi
 18. Arrive at Lake Hope State Park <i>The last intersection is SR-278</i> <i>If you reach Park Rd 1, you've gone too far</i>	

 Lake Hope State Park	G-H: 5.2 mi 5 min
19. Depart SR-278	
 20. Arrive at SR278 & SR56 <i>If you reach SR-56, you've gone too far</i>	

 SR278 & SR56	H-I: 6.9 mi 10 min
21. Depart SR-278	
 22. Bear right onto SR-56 / SR-278	0.1 mi
 23. Make a U-turn at SR-278	6.7 mi
 24. Turn left onto SR-328	
 25. Arrive at New Plymouth on the left <i>The last intersection is SR-56</i> <i>If you reach Oh-328, you've gone too far</i>	

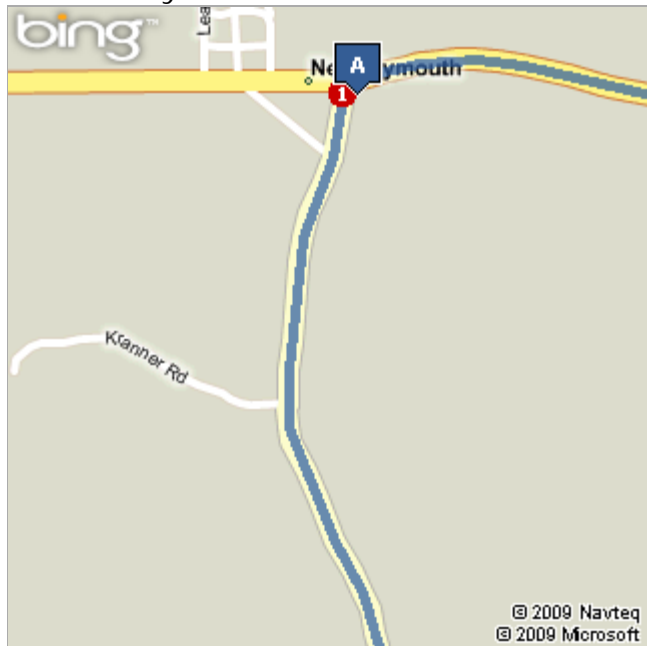
These directions are subject to the Microsoft® Service Agreement and for informational purposes only. No guarantee is made regarding their completeness or accuracy. Construction projects, traffic, or other events may cause actual conditions to differ from these results. Map and traffic data © 2009 NAVTEQ™, AND™.

Trip: 37.6 mi, 49 min



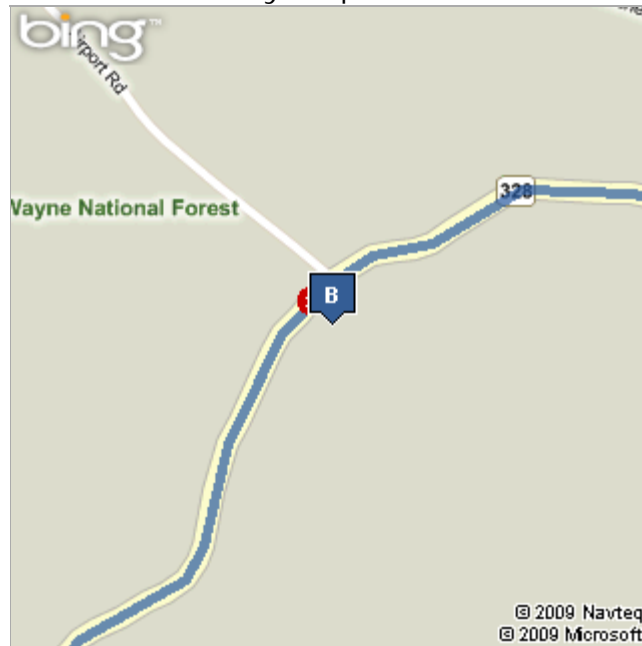
This map is based on the map view in the browser window when you clicked Print.

A: New Plymouth

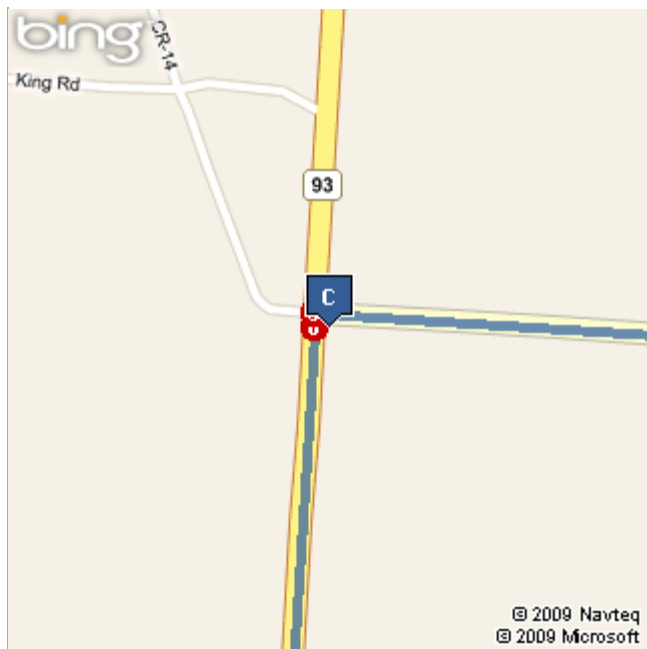


C: SR93 & SR328

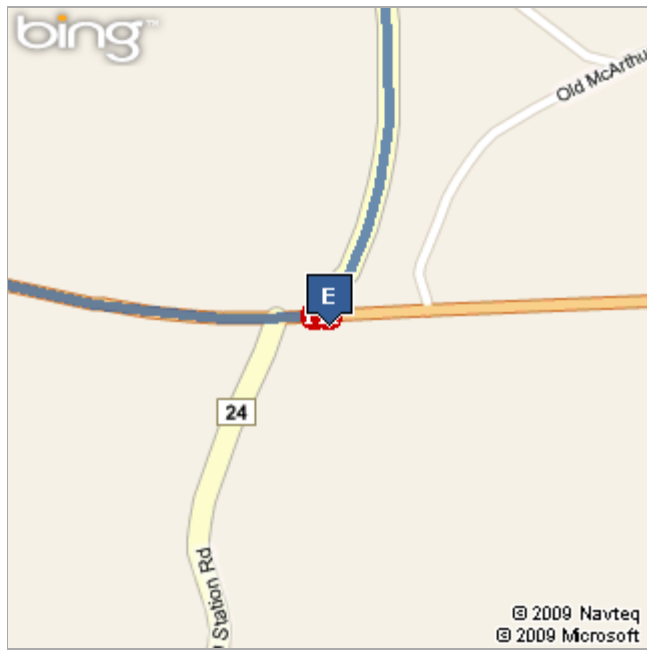
B: Vinton County Airport



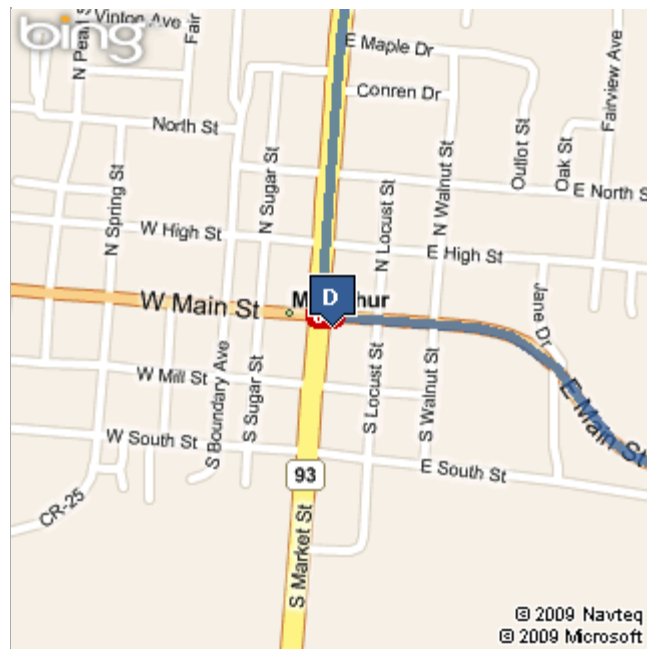
D: McArthur



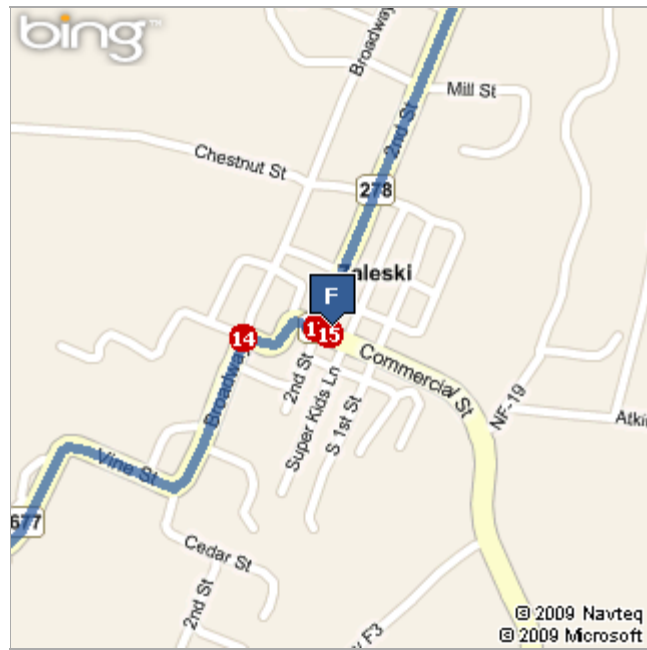
E: US50 & SR677



G: Lake Hope State Park



F: Zakeski



H: SR278 & SR56



I: New Plymouth

