

# Bing Maps

A: Rockhouse State Park

B: Laurelville

See your other stop(s) below.

E: Rockhouse State Park

Trip: 24.2 mi, 49 min

**FREE!** Use **Bing 411** to find movies, businesses & more: **800-BING-411**

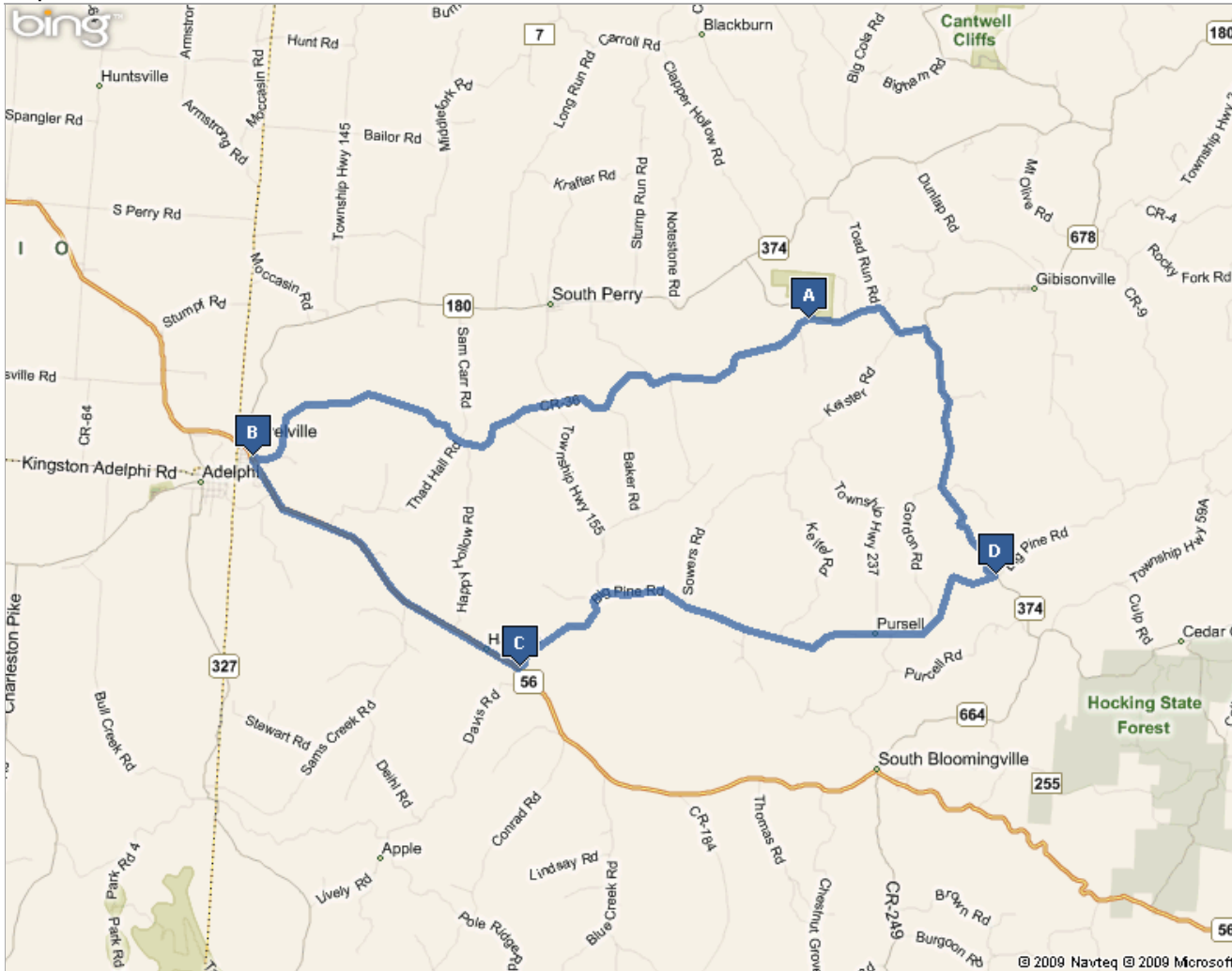
	Rockhouse State Park	A-B: 8.2 mi 21 min
	1. Depart CR-36 / Thompson Ridge Rd	7.9 mi
	2. Road name changes to Maple St	0.2 mi
	3. Turn left onto SR-56 / Pike St	
	4. Arrive at Laurelville <i>The last intersection is Maple St If you reach Sheridan St, you've gone too far</i>	
	Laurelville	B-C: 4.1 mi 5 min
	5. Depart SR-56 / Pike St	4.1 mi
	6. Turn left onto Big Pine Rd / CR-11	
	7. Arrive at Haynes <i>The last intersection is SR-56 If you reach Grin Hollow / Township Hwy 211, you've gone too far</i>	
	Haynes	C-D: 6.9 mi 16 min
	8. Depart Big Pine Rd / CR-11	6.9 mi
	9. Arrive at SR 374 <i>The last intersection is Cupp Rd / Township Hwy 245 If you reach SR-374, you've gone too far</i>	
	SR 374	D-E: 5.0 mi 6 min
	10. Depart Big Pine Rd / CR-11	
	11. Turn left onto SR-374	3.4 mi
	12. Keep left to stay on SR-374	1.6 mi

↑ 13. Keep straight onto CR-36 / Thompson Ridge Rd

E 14. Arrive at Rockhouse State Park on the left  
*The last intersection is SR-374*  
*If you reach State Forest Rd / Township Hwy 230, you've gone too far*

These directions are subject to the Microsoft® Service Agreement and for informational purposes only. No guarantee is made regarding their completeness or accuracy. Construction projects, traffic, or other events may cause actual conditions to differ from these results. Map and traffic data © 2009 NAVTEQ™, AND™.

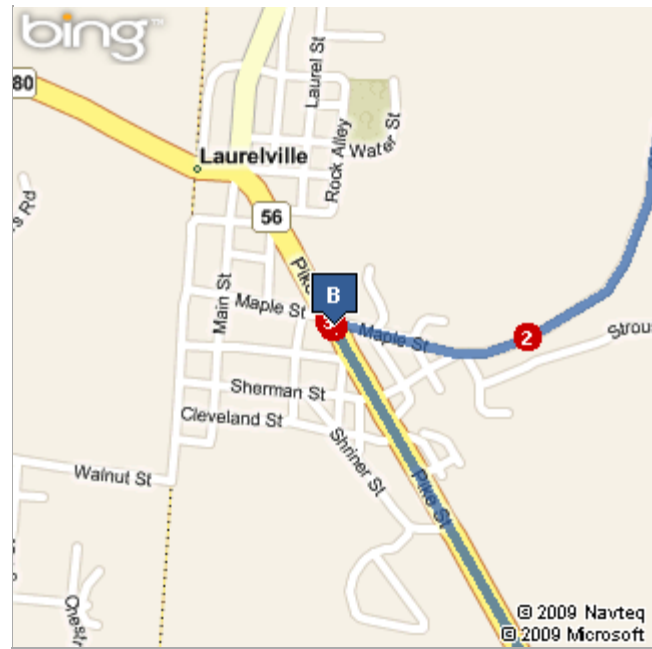
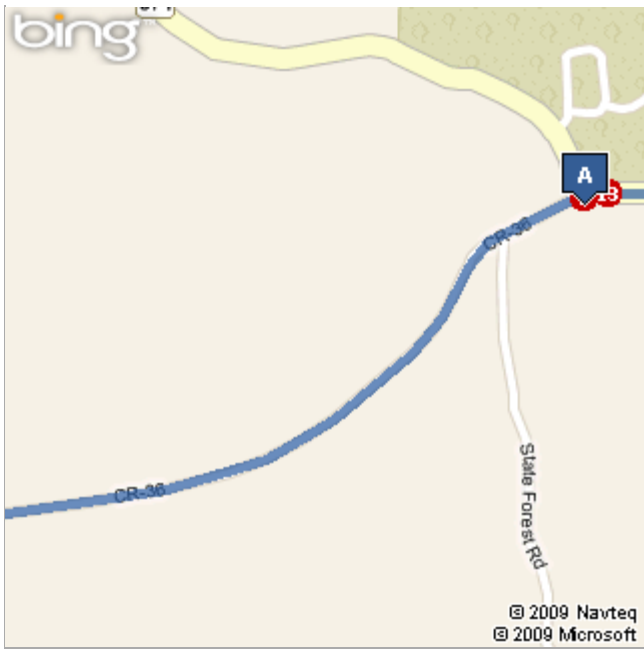
Trip: 24.2 mi, 49 min



This map is based on the map view in the browser window when you clicked Print.

A: Rockhouse State Park

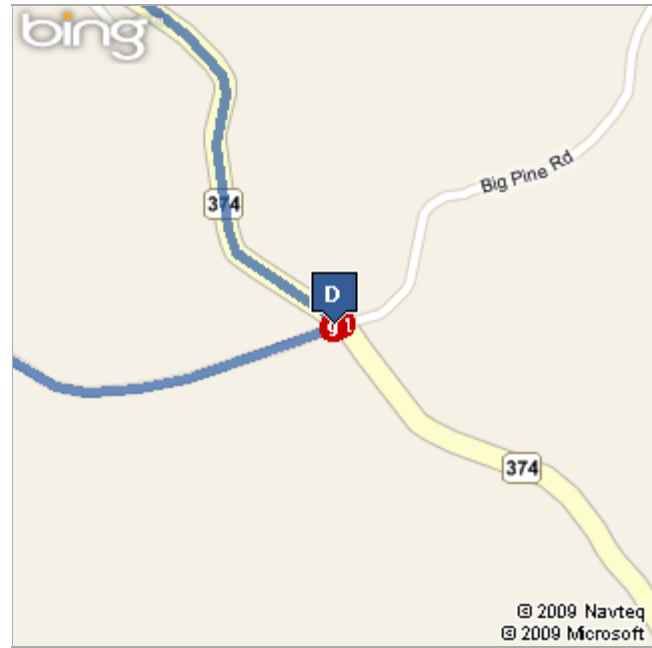
B: Laurelville



C: Haynes



D: SR 374



E: Rockhouse State Park

